

FRIENDS OF THE SANTA CLARA RIVER



HEDRICK RANCH NATURE AREA

Arundo



Removal



Equipment



Gathering



Planting



Flooding



Emergency Work



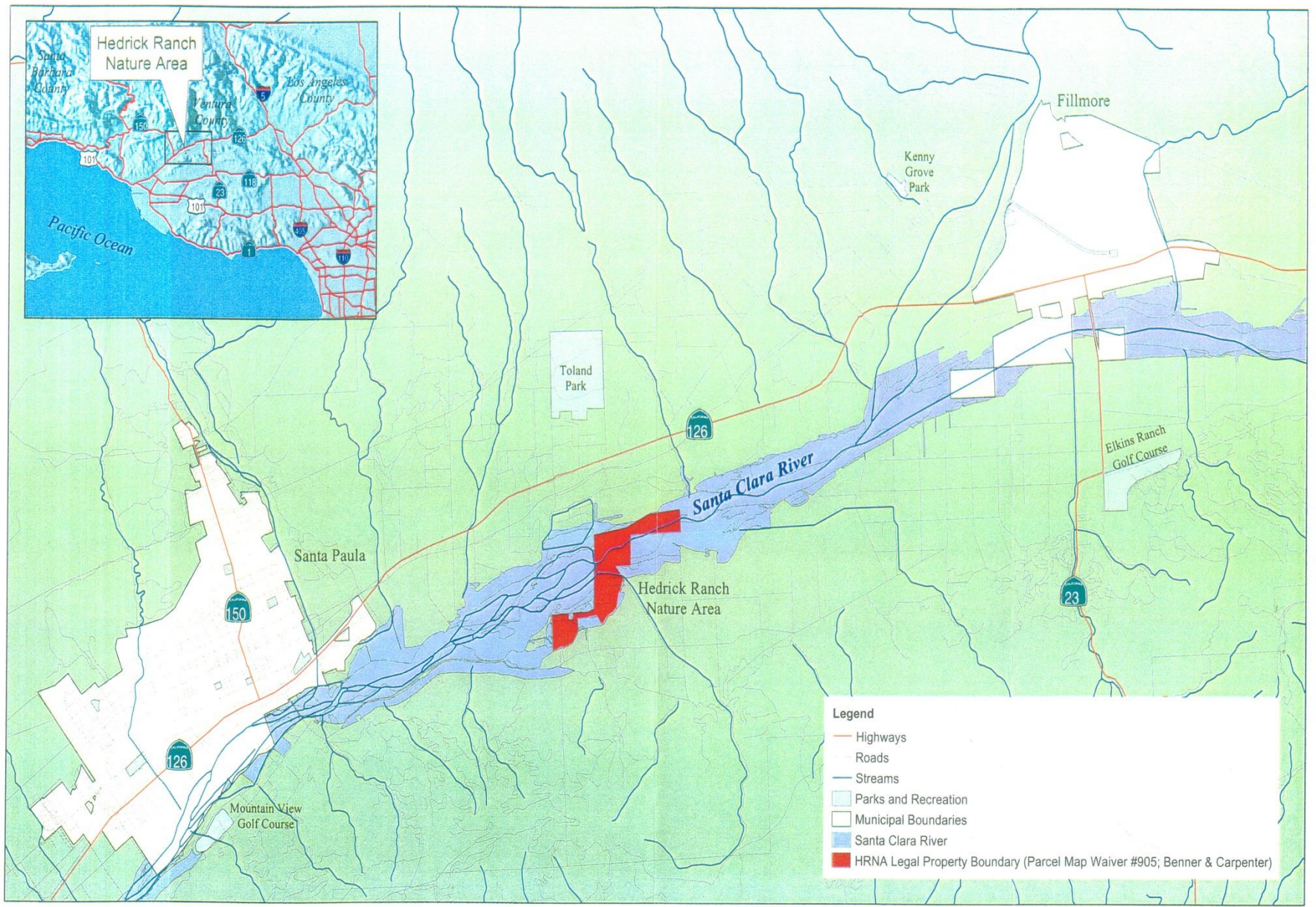
Lost Pasture



Duck Ponds




\\n:\L\Projects\26813007_Hedrick_Ranch\MapXD\Final\11x17_series\Figure_1_F...al_Location_Map_11x17.mxd Date: 1/29/2003 3:13:45 PM



Legend

- Highways
- Roads
- Streams
- Parks and Recreation
- Municipal Boundaries
- Santa Clara River
- HRNA Legal Property Boundary (Parcel Map Waiver #905; Benner & Carpenter)



Data Source: SCREMP




Hedrick Ranch Nature
Area Management Area
26813007

Regional Location Map

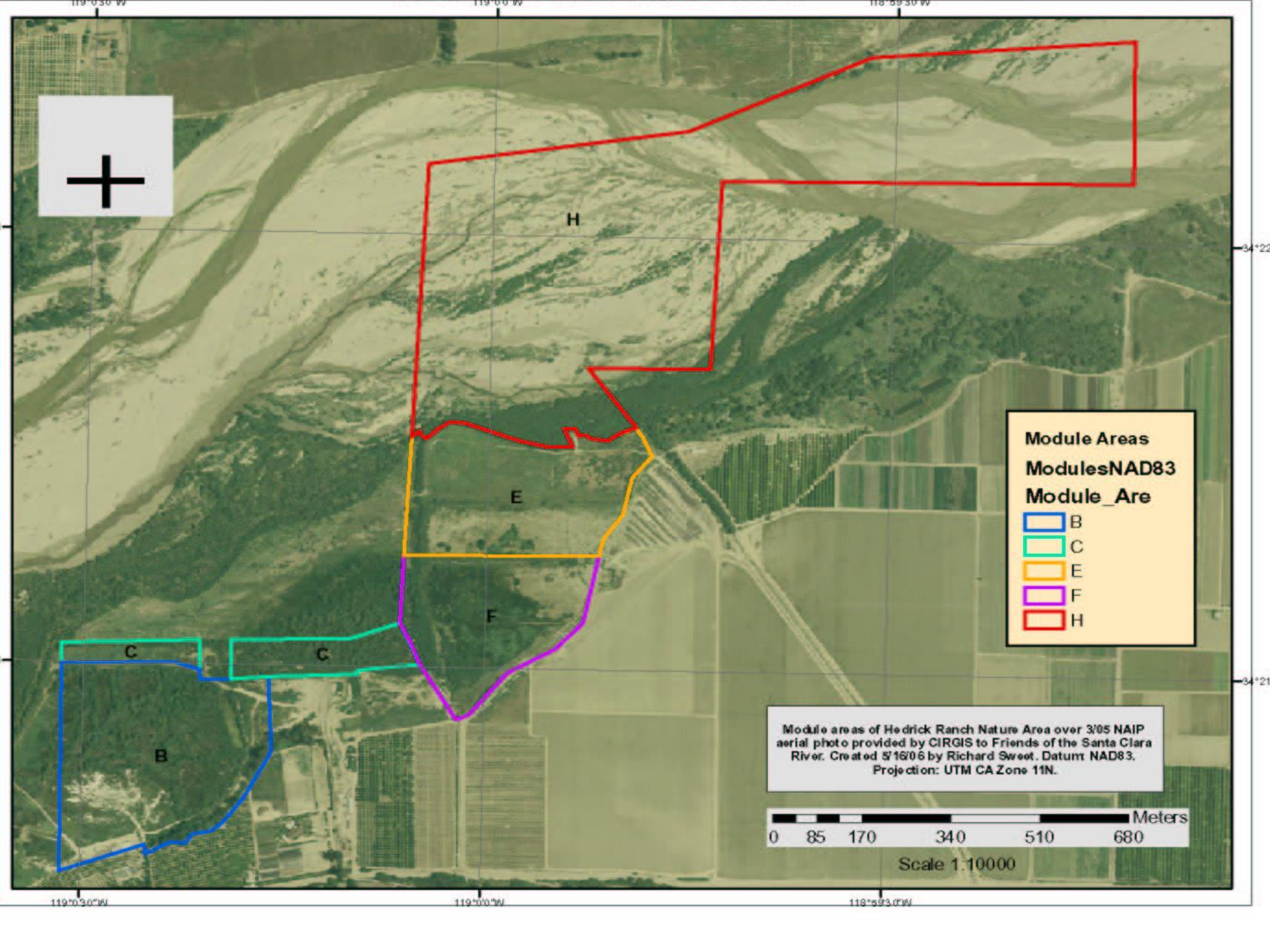
Figure 1

URS C








A BRIEF HRNA HISTORY

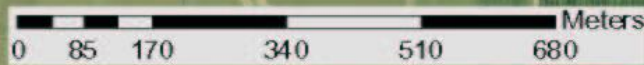
- The property that is now HRNA had been in the Hedrick Family Trust since 1940.
- In 2001, the State Coastal Conservancy purchased 223.11 acres from Sanger Hedrick.
 - One of first properties purchased as part of the Santa Clara River Parkway initiative; goal is to permanently conserve a continuous stretch of the Santa Clara River from the ocean to Fillmore.
- The Coastal Conservancy granted the land to the Friends of the Santa Clara River in 2001, with help from The Nature Conservancy.
- Management Plan prepared by URS in 2002.



Module Areas
ModulesNAD83
Module_Are

	B
	C
	E
	F
	H

Module areas of Hedrick Ranch Nature Area over 3/05 NAIP aerial photo provided by CIRGIS to Friends of the Santa Clara River. Created 5/16/06 by Richard Sweet. Datum NAD83. Projection: UTM CA Zone 11N.



Scale 1:10000

119°03'00"W 119°00'00"W 118°59'30"W

34°22'

34°21'

FUNDING SOURCES: Donations & Grants

- U.S. Fish & Wildlife Service
 - Volunteer Outreach
 - Restoration
- State Water Resources Control Board
 - Restoration
 - Water Quality Research

KEY ELEMENTS

- Habitat Restoration
 - Weed eradication
 - Propagation & planting native plants
 - Enhancing wildlife habitats
- Water quality research & improvement
 - Bioswale/bio-trenches
- Public Outreach



Restoration

Mechanical
weed control

Chemical
weed control





SOLARIZATION


2003



2008



2016 HRNA



On-Site Nursery





Yerba mansa





2016 Nursery



Wildlife Habitat Restoration



Least Bell's Vireo

VOLUNTEER WORK DAYS

First
Saturday or
Sunday Oct
to April
Other dates
by special
arrangement



Project Sign





Come visit this beautiful preserve!